

# It's Our Fault: Better Defining the Earthquake Risk in Wellington - Results to Date & a Look to the Future

R. Van Dissen<sup>1</sup>, K. Berryman<sup>1</sup>, A. King<sup>1</sup>, T. Webb<sup>1</sup>, H. Brackley<sup>1</sup>, P. Barnes<sup>2</sup>, J. Beavan<sup>1</sup>, R. Benites<sup>1</sup>, P. Barker<sup>1</sup>, R. Carne<sup>3</sup>, U. Cochran<sup>1</sup>, G. Dellow<sup>1</sup>, B. Fry<sup>1</sup>, M. Hemphill-Haley<sup>4</sup>, C. Francois-Holden<sup>1</sup>, G. Lamarche<sup>2</sup>, R. Langridge<sup>1</sup>, N. Litchfield<sup>1</sup>, T. Little<sup>3</sup>, G. McVerry<sup>1</sup>, D. Ninis<sup>3</sup>, N. Palmer<sup>1</sup>, N. Perrin<sup>1</sup>, N. Pondard<sup>2</sup>, S. Semmens<sup>5</sup>, W. Stephenson<sup>1</sup>, R. Robinson<sup>1</sup>, P. Villamor<sup>1</sup>, L. Wallace<sup>1</sup>, K. Wilson<sup>1</sup>

<sup>1</sup>GNS Science, <sup>2</sup>NIWA, <sup>3</sup>Victoria University of Wellington, <sup>4</sup>Humboldt State University, <sup>5</sup>University of Canterbury



**ABSTRACT:** The goal of the It's Our Fault programme is to see Wellington positioned to become a more resilient city through a comprehensive study of the likelihood of large Wellington earthquakes, the size of these earthquakes, their effects and their impacts on humans and the built environment. Some key results to date include better definition and increased constraints on: 1) faulting in Cook Strait, 2) timing and size of past ruptures on the Wellington, Wairarapa, Wairau, and Ohariu faults, 3) state of locking of the subduction interface, and 4) fault interactions throughout the region, in particular rupture statistics of the Wellington-Wairarapa fault-pair. Current investigations are focused on characterisation of earthquake ground shaking behaviour in Wellington City and the Hutt Valley.

## 1 INTRODUCTION

The It's Our Fault programme aims to position Wellington to be a more resilient city through a comprehensive study of the likelihood of large Wellington earthquakes, the size and effects of these earthquakes, and their impacts on humans and the built environment. It's Our Fault is jointly funded by EQC, ACC and Wellington City Council, and comprises four main phases - Likelihood, Size, Effects and Impacts (Table 1). The programme is currently in its third year of funding, and will be implemented over a seven year period.

Work to date has largely focused on the Likelihood phase which encompasses three main themes (Table 1): 1) geological investigations to better constrain the location and rate of movement of major Wellington region faults, to extend the known sequence of surface rupture earthquakes, and to investigate evidence for large subduction thrust earthquakes; 2) GPS studies of the Wellington region to constrain the extent of the currently locked portion of the subduction thrust under Wellington; 3) synthetic seismicity modelling of the Wellington region to investigate the stress interactions of the major faults, and to specifically assess the rupture statistics and interactions of the Wellington-Wairarapa fault-pair. This paper presents a summary of some key results from these investigations, and an outline of the work plan for the Effects phase currently underway.

## 2 RESULTS TO DATE – LIKELIHOOD PHASE

### 2.1 Cook Strait fault mapping

A major initiative of the Likelihood phase has been the detailed mapping of active faults in Cook Strait (Fig. 1) (Barnes et al. 2008a, Pondard et al. in prep). This mapping, based on multi-beam bathymetry, high-resolution (boomer) and multi-channel seismic reflection data, has illuminated critical relationships between the Marlborough fault system in the South Island, the strike-slip faults through the Wellington region, and the southern Hikurangi subduction margin. In combination with onshore active fault data, the new Cook Strait fault mapping has allowed a much more complete and

consistent picture to be formulated of the tectonic deformation, kinematics, and earthquake hazard of central New Zealand.

**Table 1. Phases and tasks comprising the It's Our Fault programme.**

Phase & Task	Status	✓ <sup>1</sup>	Key references
<b>Likelihood</b>			
Geological investigations			
Cook Strait fault mapping	completed	✓	Pondard et al. (2007, in prep), Barnes et al. (2008)
Wellington Fault			
Timing of past ruptures	completed	✓	Langridge et al. (2009), Begg et al. (2008)
Size of single-event displacements	completed	✓	Little et al. (2008a, in prep), Begg et al. (2008)
Slip rate re-evaluations	ongoing		D. Ninis - ongoing PhD research, VUW
Evaluation of conditional probability of rupture	planned		
Wairarapa Fault			
Timing of past ruptures	completed	✓	Little et al. (2008b, 2009)
Evaluation of northward decrease in slip rate	completed		Villamor et al. (2008)
Slip rate evaluation at Waiohine River	ongoing		R. Carne - ongoing MSc research, VUW
Wharekauhau Fault investigations	completed		Schermer et al. (in review), Little et al. (2008b)
Ohariu Fault, timing of past ruptures	completed	✓	Litchfield et al. (in prep)
Subduction Zone, evidence for past ruptures	completed		Wilson & Cochran (2008), Wilson et al. (2008)
Geodetic & GPS studies in Wellington	completed	✓	Beavan & Wallace (2008), Wallace et al. (2008)
Synthetic seismicity modelling	ongoing	✓	R. Robinson - ongoing research, GNS
<b>Size</b>	ongoing		
<b>Effects</b>			
Geological & geotechnical characterization			
Central Wellington	ongoing		S. Semmens - ongoing MSc research, UC
Lower Hutt	ongoing		G. Dellow - ongoing research, GNS
Seismic instrumentation & physical parameterisation	ongoing		B. Fry - ongoing research, GNS
Subduction interface earthquake motions	ongoing		C. Francois-Holden - ongoing research, GNS
Topographic amplification & liquefaction	planned		
Ground motion modelling	planned		
<b>Impacts</b>	planned		
<sup>1</sup> ✓ signifies that selected results of this task are summarised in present paper			

One of the most significant findings of this work is that there is a general discontinuity between the major faults of the North and South islands. This has important implications for estimating the size of active fault earthquake sources in the region, and understanding the patterns of regional strain release and accumulation. Another important outcome is that paleoearthquake records have been derived for three offshore faults in Cloudy Bay. Six paleoearthquake ruptures are inferred on the offshore Wairau Fault since ~12,000 yrs BP (years before present) yielding an average recurrence interval of ~2000 years, but with significant variability in inter-event duration (Fig. 2). Four to five earthquakes are recognised on the Vernon Fault since ~18,000 yrs BP (average recurrence interval ~ 4000 years), and five events on the Cloudy Fault since ~17,000 yrs BP (average recurrence interval ~3500 years).

## 2.2 Wellington Fault

### 2.2.1 Timing of past ruptures

As part of It's Our Fault, eight paleoearthquake trenches were excavated, and logged, and ~30 radiocarbon samples dated at three sites along the Wellington-Hutt Valley segment of the Wellington Fault (Te Kopahou/Long Gully, Te Marua & Kaitoke: Fig. 1) (Langridge et al. 2009, see also Begg et al. 2008). These data, in combination with previous results (e.g. Van Dissen & Berryman 1996), constrain the timing of the last four surface ruptures of the fault as follows (Fig. 2):

*Most recent rupture* – There has been no rupture of the Wellington-Hutt Valley segment within the time of European settlement of the region (i.e. since ~AD 1840). Two sites along the segment provide maximum constraints on the timing of the most recent rupture. At Te Kopahou/Long Gully the most recent rupture is  $\leq 450$  yrs BP, and at Te Marua it is  $\leq 310$  yrs BP. Accordingly, the best estimate for the timing of the most recent rupture of the Wellington-Hutt Valley segment is younger than 310 yrs BP and older than European settlement.

*Event II* – There are a number of sites along the Wellington-Hutt Valley segment that provide meaningful constraints as to the timing of Event II: Te Kopahou/Long Gully (790-930 yrs BP), Te Marua (> 675 yrs BP), Kaitoke (730-900 yrs BP). Taken collectively, the best estimate for the timing of Event II is 790-900 yrs BP.

*Event III* – The best constraint for the timing of Event III is 1830-2340 yrs BP from the Te Kopahou/Long Gully area.

*Event IV* – Constraints on the timing of Event IV are poor. At the Te Kopahou/Long Gully area Event IV has a minimum age of 2460 yrs BP, and at Te Marua a maximum age of ~5000 yrs BP.

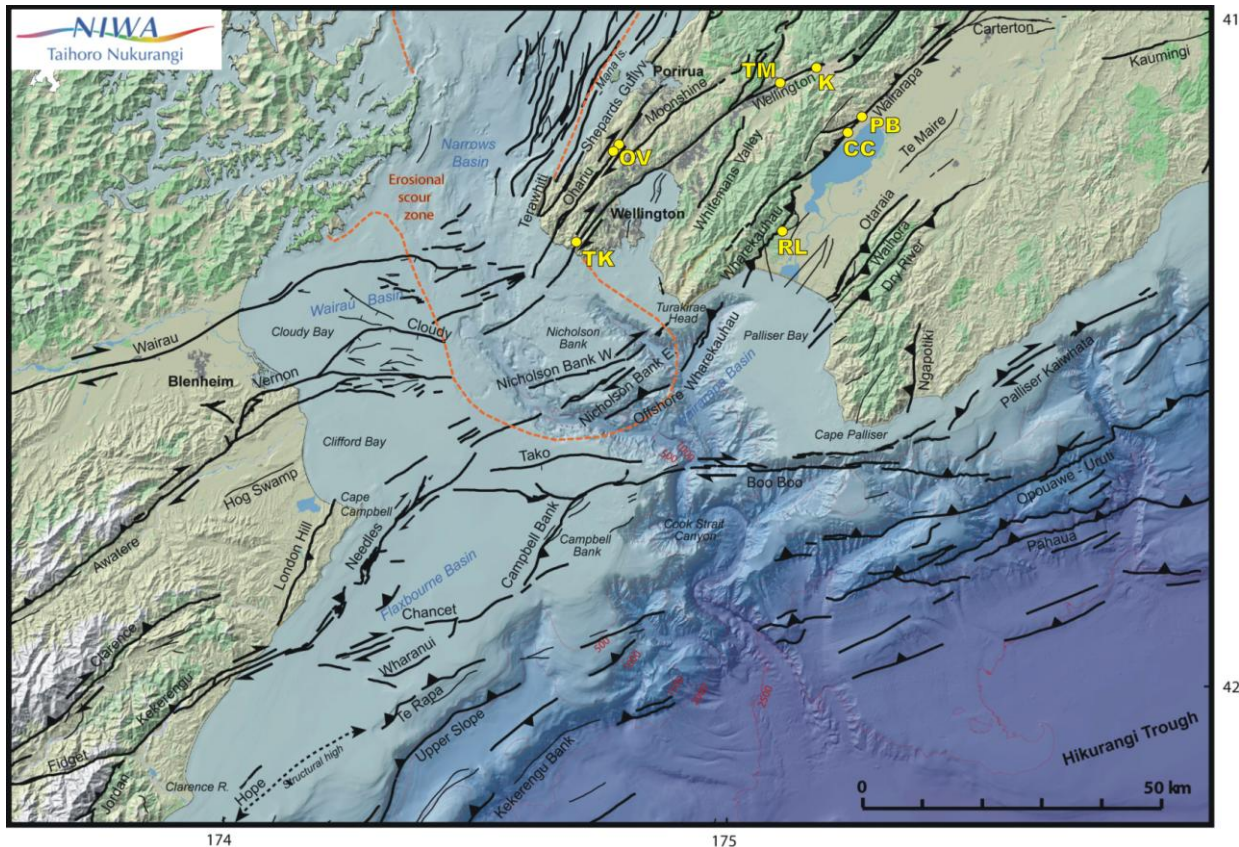


Figure 1. Active faults of central New Zealand (after Figure 7 of Barnes et al. 2008a). Offshore faults from Barnes et al. (2008a) and Pondard et al. (in prep); onshore faults from GNS Science’s Active Faults Database. Specific study sites mentioned in text are as follows: CC, Cross Creek; K, Kaitoke; OV, Ohariu Valley; PB, Pigeon Bush; RL, Riverslea; TK, Te Kopahou/Long Gully; TM, Te Marua.

### 2.2.2 Size of single-event displacements

At Te Marua (Fig. 1) there is a well preserved flight of a dozen or so young (<~14,000 yrs BP) alluvial terraces. The youngest eight of these terraces cross the Wellington Fault, and are progressively dextrally displaced by the fault (e.g. Berryman 1990). The Te Marua site offers perhaps the only place where constraints can be placed on both the single-event displacement related to the most recent surface rupture of the Wellington-Hutt Valley segment and also the progressive displacements resulting from the last several surface rupture earthquakes.

GPS-derived microtopographical maps were made of the young terrace offsets (Little et al. in prep, 2008a, see also Begg et al. 2008). From these maps, 15 dextral offsets of terrace risers and paleochannels were measured. These offsets range from ~5 m to ~20 m, and appear to fall into 4 modes which are inferred to record slip accumulation during the last four surface rupture earthquakes on the fault. Based on this assumption, a mean single-event slip of  $5.0 \pm 0.9$  m ( $1\sigma$ ) is calculated. The corresponding coefficient of variation of single-event slip (0.18) for the Wellington Fault near Te

Marua is comparatively low, about half the global average (Hecker & Abrahamson 2002), suggesting that the southernmost Wellington Fault has behaved in (an especially) characteristic way.

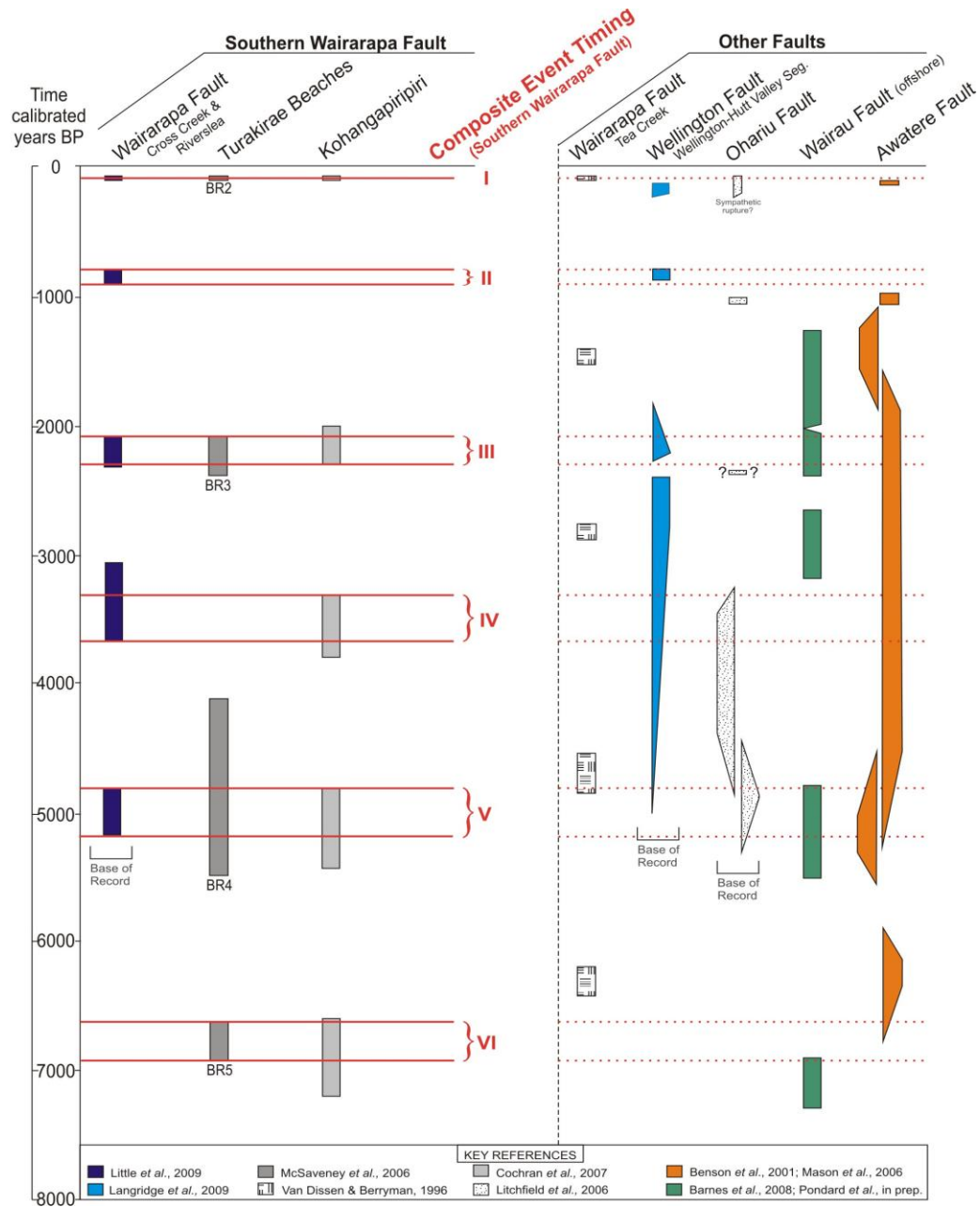


Figure 2. Constraints on the timing of past surface rupture earthquakes on the southern Wairarapa Fault, and other selected major crustal faults in central New Zealand, including the Wellington-Hutt Valley segment of the Wellington Fault.

### 2.3 Wairarapa Fault

To further refine the rupture chronology of the Wairarapa Fault, and test the completeness of the earthquake history derived for the fault from proxy records such as uplifted beach ridges at Turakirae Head (McSaveney et al. 2006) and lake disturbances in Lake Kohangapiripiri (Cochran et al. 2007), four trenches were excavated in a small pull-apart graben along the Wairarapa Fault near Cross Creek (two across each bounding fault), two trenches were excavated at Riverslea, two at Pigeon Bush, and over 40 radiocarbon samples were dated (Little et al. 2009, 2008b). Five surface rupturing events since ~5500 yrs BP (Fig. 2) are recorded by deformed peat layers and variably faulted and deformed colluvial wedges exposed in the trenches. Three of the events coincide with the timing of Turakirae Head uplift events, the youngest of which is AD 1855. The older two of the Turakirae-equivalent

earthquakes were dated in the trenches at 1940-2340 and 4620-5280 yrs BP. Two events resolved in the trenches are additional to the Turakirae-expressed ones. The preferred ages of these “extra” events are 3070-3690 and 800-920 yrs BP (Fig. 2).

These results indicate that the southern Wairarapa Fault has ruptured with a mean recurrence of ~1200 years since ~5500 yrs BP. The lack of a complete set of beach ridges at Turakirae Head may reflect earthquakes with smaller uplifts, shorter inter-event times and/or unfavourable coastal conditions so that a new ridge may not have had time to form, or may have become accreted to a pre-existing one.

## 2.4 Ohariu Fault

Litchfield et al. (2006) established the timing of three surface ruptures of the Ohariu Fault since ~5300 yrs BP. The timing of the youngest event is well constrained at ~1000 yrs BP, but the timings of the older events are only broadly constrained (Fig. 2). As part of It’s Our Fault, two new trenches were excavated across the fault in Ohariu Valley (Fig. 1) in the hope of refining the timing and number of pre 1000 yrs BP ruptures (Litchfield et al. in prep). The new trenches confirm the ~1000 yrs BP rupture, but offer no constraint on the timing of older events. However, the southern-most trench showed clear evidence of small-scale rupture at  $\leq 310$  yrs BP. Of all previous trenches on the Ohariu Fault, only one shows possible evidence of post 1000 yrs BP rupture, and that trench (Ohariu Valley Trench 2 of Heron et al. 1998) was located just ~400 m from the new trench. Likely explanations for the  $\leq 310$  yrs BP small-scale rupture are: 1) sympathetic rupture of the Ohariu Fault caused by a large earthquake on a nearby fault (possible candidates could include the most recent rupture of the Wellington Fault, the Awatere Fault earthquake of AD 1848, the Wairarapa earthquake of AD 1855), or 2) a small Ohariu Fault event that caused only limited rupture.

## 2.5 Geodetic & GPS studies

The velocities of survey marks measured by GPS in the Wellington region provide insight into the state of interseismic coupling on the subduction interface, and the rate of fault slip on major crustal faults in the lower North Island. As part of It’s Our Fault, the Wellington region GPS network was re-surveyed in 2007 (Beavan & Wallace 2008). These data, together with earlier campaign GPS data collected in the southern North Island and northern South Island, along with onshore and offshore fault slip rate and location data were used to produce an updated version of the Wallace et al. (2004) model for subduction coupling and crustal block rotations. In the model, the kinematic data (e.g. GPS velocities, fault slip rates) are inverted simultaneously for poles of rotation of tectonic blocks and the degree of interseismic coupling on faults in the region, including the subduction interface. This endeavour has been greatly facilitated by the It’s Our Fault-catalysed advances in the characterisation of offshore faulting in Cook Strait, and improved constraints on the behaviour of the onshore faults.

The new model (Wallace et al. 2008) achieves an excellent fit to offshore and onshore fault slip rates and the geodetic data, and provides a geologically and geodetically consistent interpretation of predicted slip distribution within the plate boundary zone of central New Zealand. Importantly, the new model gives the best image to date of the contemporary state of interseismic coupling on the subduction interface, and the size of potential source areas for future subduction thrust events (Fig. 3).

## 2.6 Synthetic seismicity

A synthetic seismicity computer model of multiple, interacting faults has been constructed and used to investigate temporal earthquake clustering (and shadowing) in central New Zealand, encompassing SE Marlborough, Cook Strait, Wellington, and southern onshore and offshore Wairarapa regions. Of particular interest to It’s Our Fault is whether large earthquakes on the Wairarapa Fault (such as the AD 1855 rupture) might retard rupture of the Wellington Fault. The synthetic seismicity model is of the quasi-static type, governed by Coulomb failure criterion – refer to Robinson (2004) and Robinson & Benites (1996) for more detail. There are over 50 major faults in the model, including the subduction interface, with geometries that match what is known, or inferred, about the real faults in the region (Fig. 1). The driving mechanism and fault properties in the model are iteratively adjusted so that the resulting long-term fault slip rates, single-event displacements, and recurrence intervals match the observed (or inferred) real world values. A “standard model” of ~400,000 earthquakes of magnitude  $>5.5$  has been compiled (equivalent to several hundred thousand years of seismicity), and

sensitivity tests are underway. Some major results to date are as follows:

- i) The regional moment release rate is constant over periods of ~1000 years or more, but is quite variable on scales of a hundred years or so (Fig. 4).
- ii) In general, the recurrence intervals of the major faults have broad distributions (coefficients of variation of mean recurrence interval are typically in the order of ~0.5).
- iii) Following a short period of increased risk of triggered events, a stress shadow effect predominates, probably reflecting the mutually inhibitory nature of parallel strike-slip faults and the need for a constant long-term moment release rate.
- iv) Wellington Fault rupture inter-event times that span a Wairarapa Fault rupture (and an Awatere Fault rupture) are typically longer, by a few hundred years, compared to Wellington Fault inter-event times that do not encompass ruptures of these two neighbouring faults (Fig. 5).

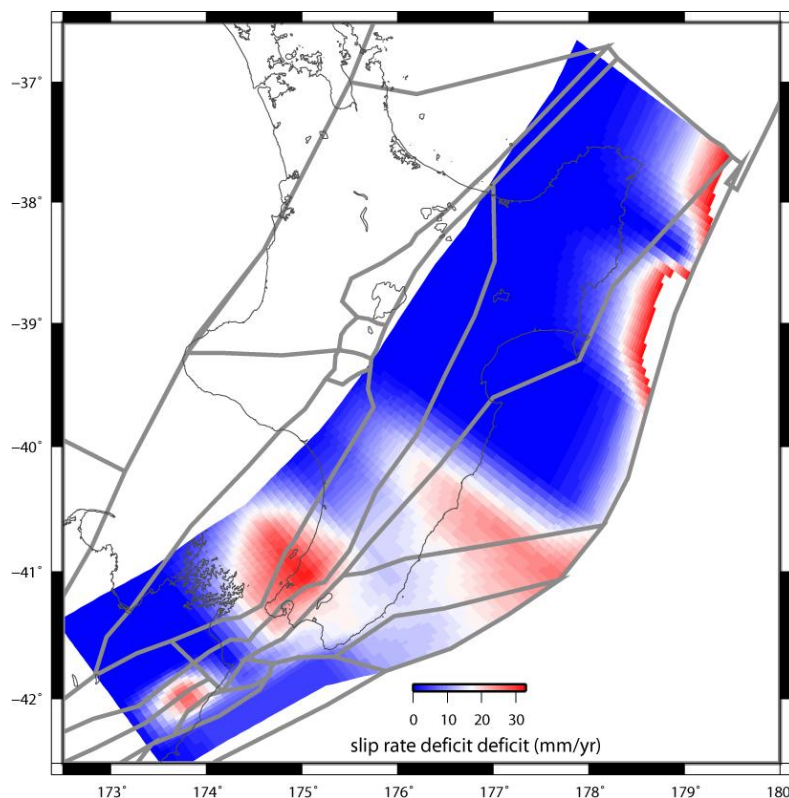


Figure 3. Slip rate deficit on the subduction interface as derived from inversion of GPS data (Wallace et al. 2008). Red areas show locations on the interface that are currently locked and accumulating significant strain (i.e. having a high slip rate deficit) that will be released, presumably, as future earthquakes. Grey lines depict model block boundaries which have been defined to coincide, in the main, with major geological structures.

### 3 LOOK TO THE FUTURE – EFFECTS PHASE

The Effects phase commenced this year, and will run over the next three years. Its underlying focus is better definition of earthquake ground shaking behaviour in Wellington City and the Hutt Valley. Specific tasks within the Effects phase are listed in Table 1 and include: 1) geological and geotechnical characterisation of central Wellington and Lower Hutt; 2) seismic instrumentation of these two areas and inversion for physical parameters such as depth to effective bedrock and near-surface shear-wave velocity profiles; 3) characterisation and simulation of subduction interface earthquake motions; 4) probabilistic liquefaction assessment and topographic amplification effects; and 5) ground motion modelling, including comparison and integration of various ground motion estimation techniques over a range of shaking levels from weak to very strong (e.g. Wellington Fault rupture). These ground shaking results will provide key input for the Impacts phase of It's Our Fault.

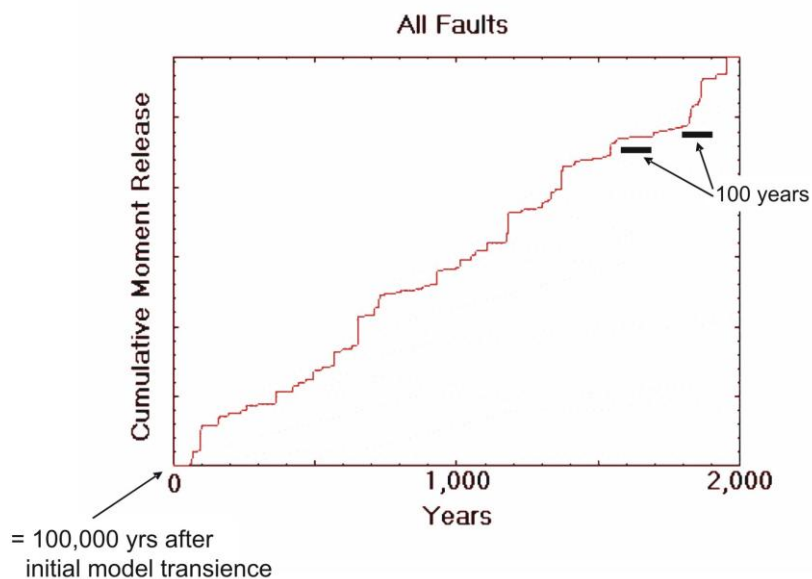


Figure 4. Moment release for entire central New Zealand synthetic seismicity model over a typical 2000 year period. Over this time scale and longer, moment release in the region is constant, but at shorter time scales of a hundred years or so, moment release is quite variable. Moment release in this diagram can be viewed as a measure of earthquake hazard.

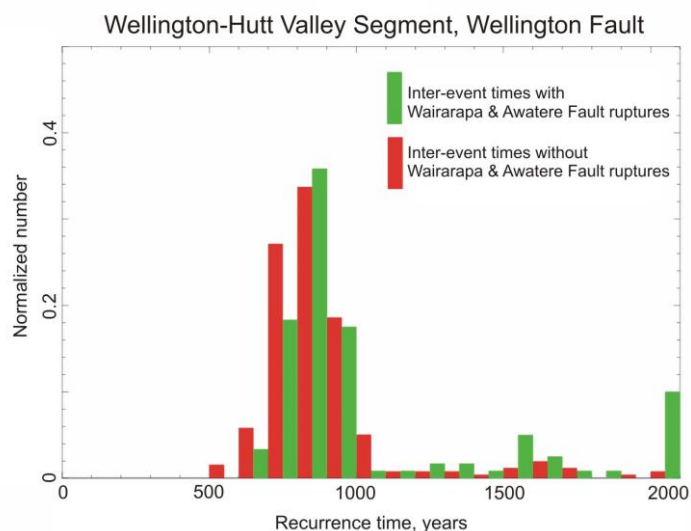


Figure 5. Normalised histogram of Wellington Fault rupture inter-event times. The distribution of Wellington Fault inter-event times that span both a Wairarapa Fault & Awatere Fault rupture (green bars), is shifted by a few hundred years to longer recurrence times compared to the distribution of inter-event times that do not contain ruptures of these two faults (red bars). Note, inter-event times > 2000 years have all been plotted at 2000 years.

#### 4 REFERENCES

- Barnes, P.M., Pondard, N., Lamarche, G., Mountjoy, J., Van Dissen, R., Litchfield, N., 2008a, It's Our Fault: active faults and earthquake sources in Cook Strait. *NZA Client Report WLG2008-56*: 36 p.
- Barnes, P.M., Pondard, N., Lamarche, G., Mountjoy, J., Van Dissen, R., Litchfield, N., Wallace, L., 2008b, A new model of active faulting in Cook Strait: structure, slip rate, earthquakes, and fault interactions. *Geological Society of New Zealand Miscellaneous Publication 124A*, in proceedings, joint annual conference of the New Zealand geological, geophysical, and geochemical & mineralogical societies. Wellington, NZ: p. 62.
- Beavan, J., Wallace, L., 2008, It's Our Fault – Wellington geodetic and GPS studies: task completion report – Fault coupling results from inversion of new and reprocessed GPS campaign data from the Wellington region. *GNS Science Consultancy Report 2008/172*.
- Benson, A.M., Little, T.A., Van Dissen, R.J., Hill, N., Townsend, D.B., 2001, Late Quaternary paleoseismic history and surface rupture characteristics of the eastern Awatere strike-slip fault, New Zealand. *Geological Society of America Bulletin* 113: 1079-1091.

- Begg, J., Langridge, R., Van Dissen, R., Little, T., 2008, Field Trip 1 – Wellington Fault: neotectonics and earthquake geology of the Wellington-Hutt Valley segment. *Geological Society of New Zealand Miscellaneous Publication 124B*. in field trip guide, joint annual conference of the New Zealand geological, geophysical, and geochemical & mineralogical societies. Wellington, NZ: p. 5-67.
- Berryman, K.R., 1990, Late Quaternary movement on the Wellington Fault in the Upper Hutt area, New Zealand. *New Zealand Journal of Geology and Geophysics* 33: 257-270.
- Cochran, U., Hannah, M., Harper, M., Van Dissen, R., Berryman, K., Begg, J., 2007, Detection of large, Holocene earthquakes using diatom analysis of coastal sedimentary sequences, Wellington, New Zealand. *Quaternary Science Reviews* 26: 1129-1147.
- Hecker, S., Abrahamson, N., 2002, Characteristic fault rupture: implications for fault rupture hazard analysis, paper presented at Pacific Earthquake Engineering Research Centre (PEER) Lifelines Research Meeting, June 24, 2002.
- Heron, D., Van Dissen, R., Sawa, M., 1998, Late Quaternary movement on the Ohariu Fault, Tongue Point to MacKays Crossing, North Island, New Zealand. *New Zealand Journal of Geology and Geophysics* 41: 419-439.
- Langridge, R.M., Van Dissen, R., Villamor, P., Little, T., 2009, It's Our Fault – Wellington Fault paleoearthquake investigations: final report. *GNS Science Consultancy Report 2008/344*.
- Litchfield, N., Van Dissen, R., Hemphill-Haley, M., Townsend, D., Heron, D., in prep, Post ~300 year rupture of the Ohariu Fault in Ohariu Valley, New Zealand. To be submitted to *New Zealand Journal of Geology and Geophysics*.
- Litchfield, N., Van Dissen, R., Heron, D., Rhoades, D., 2006, Constraints on the timing of the three most recent surface rupture events and recurrence interval for the Ohariu Fault: trenching results from MacKays Crossing, Wellington, New Zealand. *New Zealand Journal of Geology and Geophysics* 49: 57-61.
- Little, T.A., Van Dissen, R., Reiser, U., Smith, E.E.G., Langridge, R., in prep., Low variability in co-seismic strike-slip at a point during the last four earthquakes on the Wellington fault near Wellington, New Zealand. To be submitted to *Journal of Geophysical Research*.
- Little, T.A., Van Dissen, R., Schermer, E., Carne, R., 2009, Late Holocene surface ruptures on the southern Wairarapa fault, New Zealand: link between earthquakes and the raising of beach ridges on a rocky coast. *Lithosphere* (in press).
- Little, T.A., Van Dissen, R., Reiser, U., Smith, E.G., Langridge, R., Carne, R., Ninis, D., Busby, R., Robbins, J., 2008a, Slip during the last four Wellington Fault earthquakes near Wellington city, New Zealand. *Geological Society of New Zealand Miscellaneous Publication 124A*. in proceedings, joint annual conference of the New Zealand geological, geophysical, and geochemical & mineralogical societies. Wellington, NZ: p. 70.
- Little, T., Schermer, L., Van Dissen, R., Begg, J., Carne, R., 2008b, Field Trip 5 – Southern Wairarapa Fault and Wharekahu thrust (Palliser Bay). *Geological Society of New Zealand Miscellaneous Publication 124B*. in field trip guide, joint annual conference of the New Zealand geological, geophysical, and geochemical & mineralogical societies. Wellington, NZ: p. 75-120.
- Mason, D.P.M., Little, T.A., Van Dissen, R.J., 2006, Refinements of the paleoseismic chronology of the eastern Awatere Fault from trenches near Upcot Saddle, Marlborough, New Zealand. *New Zealand Journal of Geology and Geophysics* 49: 383-397.
- McSaveney, M.J., Graham, I.J., Begg, J.G., Beu, A.G., Hull, A.G., Kim, K., Zondervan, A., 2006, Late Holocene uplift of beach ridges at Turakirae Head, south Wellington coast, New Zealand. *New Zealand Journal of Geology and Geophysics* 49: 337-358.
- Pondard, N., Barnes, P.M., Lamarche, G., Mountjoy, J., 2007, Active faulting and seismic hazard in Cook Strait using high-resolution seismic data. *Geological Society of New Zealand Miscellaneous Publication 123A*. in proceedings, joint annual conference of the New Zealand geological, and geophysical societies. Tauranga, NZ: p. 68.
- Pondard, N., Barnes, P., Lamarche, G., in prep., Holocene paleo-earthquake records of a submarine plate boundary derived from high-resolution seismic data, Cook Strait, New Zealand: implications for fault interactions and seismic hazard. To be submitted to *Journal of Geophysical Research*.
- Robinson, R., 2004, Potential earthquake triggering in a complex fault network: the northern South Island, New Zealand. *Geophysical Journal International* 159: 734-748.
- Robinson, R., Benites, R., 1996, Synthetic seismicity models for the Wellington region: implications for the temporal distribution of large earthquakes. *Journal of Geophysical Research* 101: 27,833-27,844.
- Schermer, E.R., Little, T.A., Rieser, U., in review, Quaternary deformation along the Wharekahu fault system, North Island New Zealand: implication for an unstable linkage between active strike-slip and thrust faults. Submitted to *Tectonics*.
- Van Dissen, R.J., Berryman, K.R., 1996, Surface rupture earthquakes over the last c.1000 years in the Wellington region, New Zealand, and implications for ground shaking hazard. *Journal of Geophysical Research* 101(B3): 5999-6019.
- Villamor, P., Langridge, R.M., Ries, W., Carne, R., Wilson, K., Seebeck, H., Cowan, L., 2008, It's Our Fault – Wairarapa Fault slip rate investigations: completion report - Is the Wairarapa Fault slip rate decreasing to the north? *GNS Science Consultancy Report 2008/170*.
- Wallace, L.M., Pondard, N., Barnes, P., Beavan, J., Van Dissen, R., Litchfield, L., Lamarche, G., Little, T., 2008, Kinematic model of the transition from subduction to strike-slip using GPS and active fault data. *Geological Society of New Zealand Miscellaneous Publication 124A*. in proceedings, joint annual conference of the New Zealand geological, geophysical, and geochemical & mineralogical societies. Wellington, NZ: p. 74.
- Wallace, L.M., Beavan, R.J., McCaffrey, R., Darby, D.J., 2004, Subduction zone coupling and tectonic block rotations in the North Island, New Zealand. *Journal of Geophysical Research* 109(B12): B12406, doi:10.1029/2004JB003241
- Wilson, K., Cochran, U., 2008, It's Our Fault – Past subduction zone ruptures: task progress report 2007-08. *GNS Science Consultancy Report 2008/173*.
- Wilson, K., Hayward, B., Cochran, U., Grenfell, H., Mildenhall, D., 2008, In search of evidence for subduction earthquake-related tectonic subsidence at Big Lagoon, Blenheim. *Geological Society of New Zealand Miscellaneous Publication 124A*. in proceedings, joint annual conference of the New Zealand geological, geophysical, and geochemical & mineralogical societies. Wellington, NZ: p. 75.